


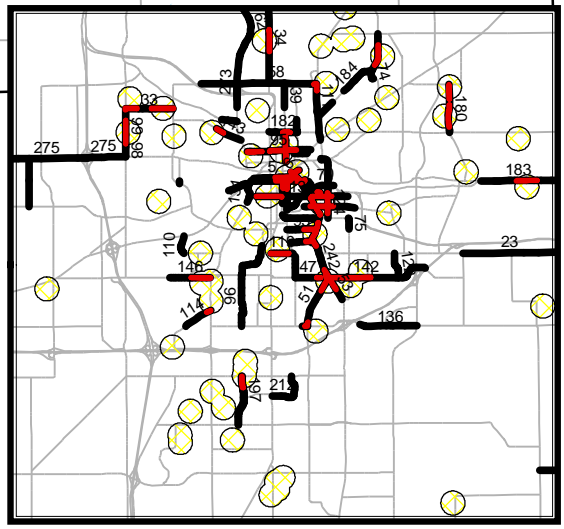


# Preservation Projects Near Schools

## Legend

-  Preservation Projects
-  Buffer of Schools (1/4 Mile)
-  Intersection of Preservation and Schools



Data Source: MCGI, KATS